

Unit 1: Geog. of GA/GA's Beginnings
Lesson 2: GA's Regions and Features

Name: _____
Date: _____ Period: _____

Standard - SS8G1: The student will describe Georgia with regard to physical features and location.

Element b.: Describe the five geographic regions of Georgia; include the Blue Ridge Mountains, Valley and Ridge, Appalachian Plateau, Piedmont, and Coastal Plain.

Element c.: Locate and evaluate the importance of key physical features on the development of Georgia; include the Fall Line, Okefenokee Swamp, Appalachian Mountains, Chattahoochee and Savannah Rivers, and barrier islands.






Verbs

Nouns

Lesson 2 – GA's Regions and Features – Key Vocabulary

Blue Ridge Mountains	Coastal Plain	Chattahoochee River
Valley and Ridge	Fall Line	Savannah River
Appalachian Plateau	Okefenokee Swamp	Barrier Islands
Piedmont	Appalachian Mountains	

E.Q. – What are the significant geographic regions and features of Georgia and how have they impacted Georgia's growth and development?

Identification Who? <u>and/or</u> What?	Context When? <u>and/or</u> Where?	Connections Why <u>and/or</u> How? Explain its connection to the GPS, its impact on GA, <u>and/or</u> the “big picture”.
Blue Ridge Mountains		
Valley and Ridge		
Appalachian Plateau		
Piedmont		
Coastal Plain		

Fall Line



Okefenokee Swamp



Appalachian Mnts.



Chattahoochee River



Savannah River



